

*PROPOSED*  
Crawfordville Addition  
5.59sq.Mi.

Crawfordville

*PART OF PROPOSED*  
Crawfordville Addition

*EXISTING*  
Medart Area  
1.9sq.Mi.

National  
Forest

Addition of Crawfordville Area  
Enterprise Zone

Lawlone Dr  
Namon Spears Rd  
Dylan Dr  
Green-Berry  
Dan Miller Rd  
Derek Dr  
Gopher Scuffle Ln  
Sugar Cane Ln  
Dani-Rene Dr  
Currence Rd  
Lennie Raker Ln  
Duck Pond Dr  
W.P. Strickland Rd  
Centipede Dr  
Greenlea Dr  
Greenlea Cir

Rd 312B  
Rd 312A  
Rd 313

Bostic Pelt Rd  
Chelsea Dr  
Baxter Ln

Bodiford Ln  
Evelyn Rd  
Old Still Rd  
Harvey-Young Farm Rd  
Trumpet Ln  
Lisa Dr  
Hill Greene Rd  
Mo-Hill Ln  
Greenlin Villa Rd  
Donaldson Williams Rd  
Roland Harvey Rd  
Smokehouse Rd  
Percol Ln  
Jefferson Ct  
Brown-Donaldson Rd  
Hickory Hill Rd  
Harley-Davidson Ln  
Tupelo Dr  
Black Gum Ct  
Ironwood Ct  
Stephens-Donaldson Rd  
Old Town  
Hammock Ln  
Tanglewood Rd  
Tobacco Sink Rd  
Hoot Owl Hollow  
Oakwood  
Grey Cir  
J.K. Moore Rd  
Noah Ct  
Swirl Ln  
Cager Ct

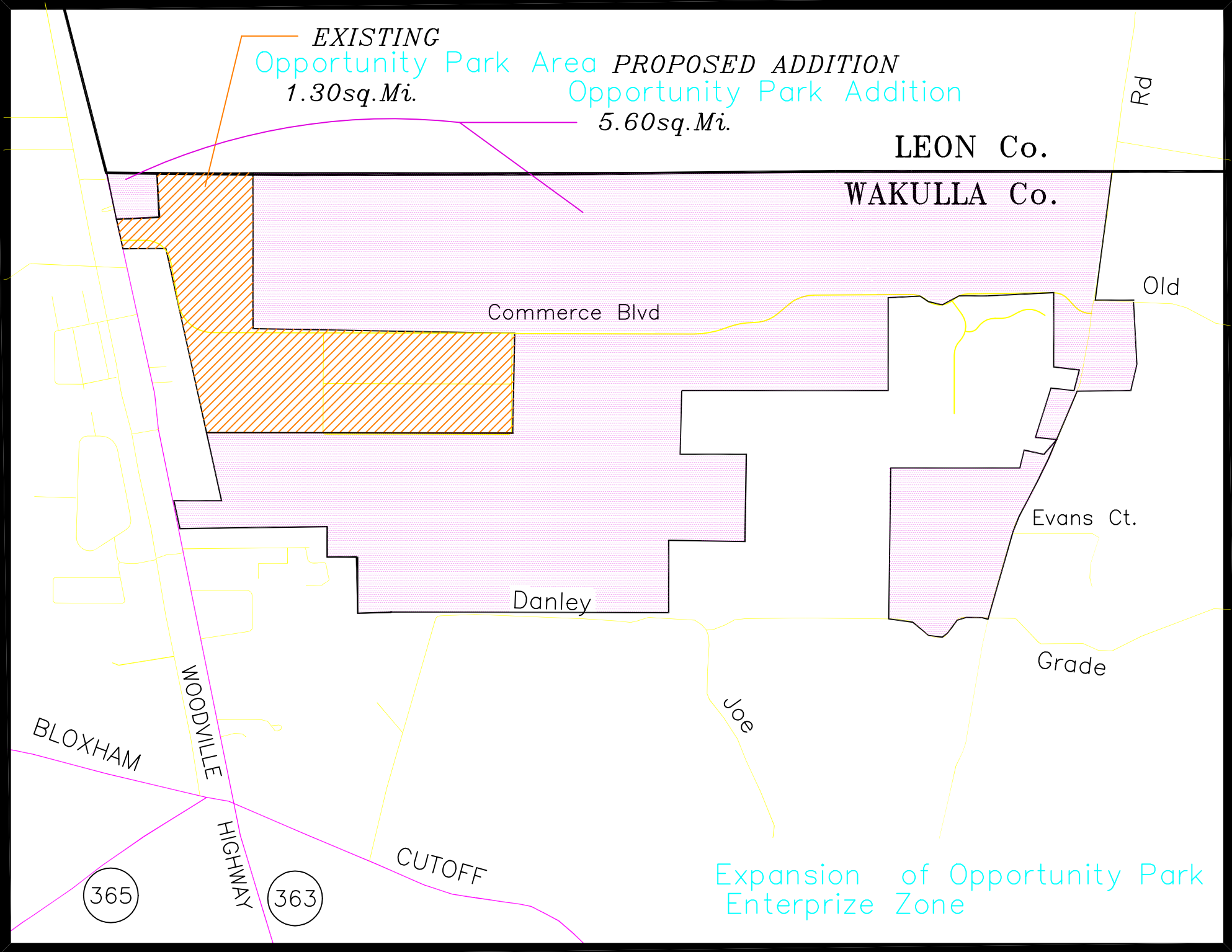
COASTAL HWY.  
Edgar  
Havens Way

Rd  
Mill

Qualify Ln  
Lawlone  
Dragon Wood Cir  
Robbers Roost  
Nichols Rd  
Thompson Rd  
Whaley Ct  
Posey Rd  
Purify Ridge Rd  
Carter Rd  
Hideaway Ln  
George Crump Rd  
Sarablate Ln  
Medart V.F.D. Ln  
Wistful Vista  
Lynnzi Ln  
Whaley Ct  
Posey Rd  
Purify Ridge Rd  
Carter Rd

*EXISTING*  
Opportunity Park Area *PROPOSED ADDITION*  
1.30sq.Mi. Opportunity Park Addition  
5.60sq.Mi.

LEON Co.  
WAKULLA Co.

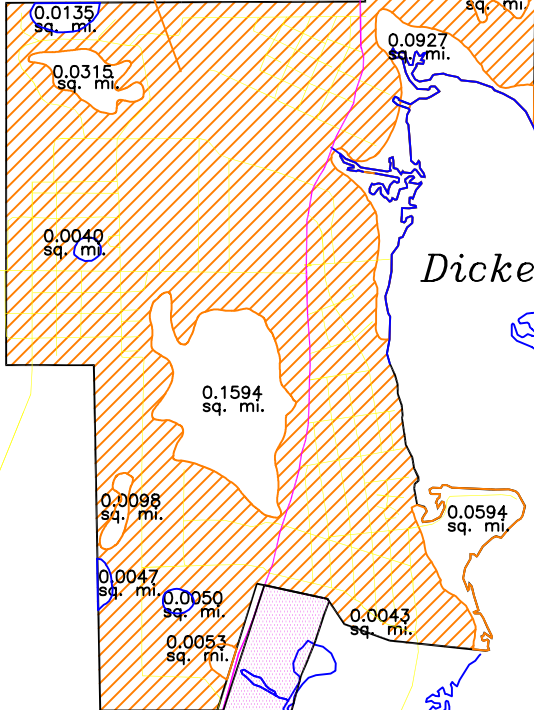


Expansion of Opportunity Park  
Enterprise Zone

EXISTING  
Panacea Area  
1.8sq.Mi.



Bottoms



Lake

Rd

Dickerson

Rd

Refuge Rd

Bay

Panacea Addition  
1.40sq.Mi.

HWY.

COASTAL

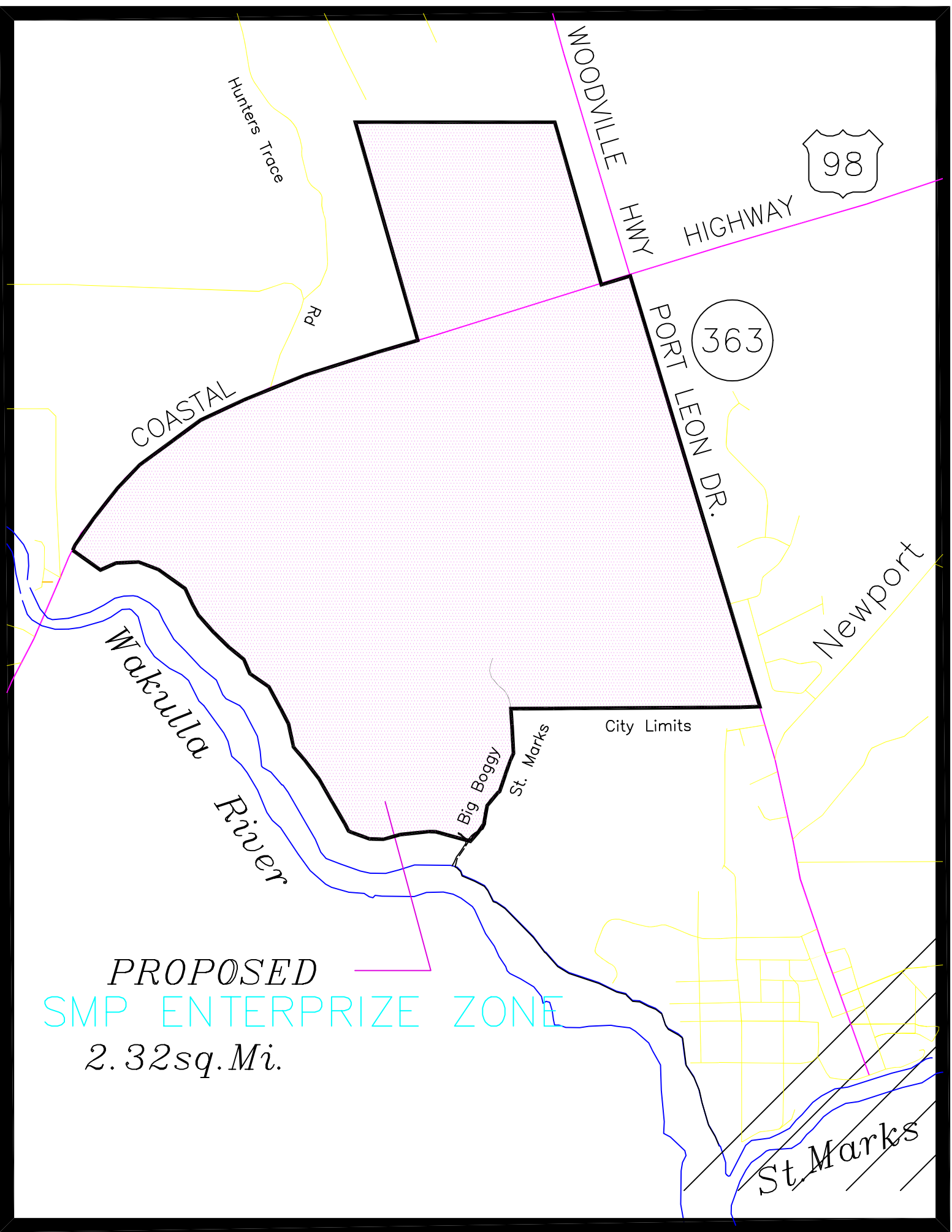
SURF

RD.

Ochlockonee Bay



Expansion of Panacea Area  
Enterprize Zone



Hunters Trace  
Rd

WOODVILLE  
Hwy



HIGHWAY

COASTAL  
Rd



PORT LEON DR.

Newport

Wakulla  
River

City Limits

Big Boggy

St. Marks

*PROPOSED*  
SMP ENTERPRIZE ZONE  
2.32sq.Mi.

St. Marks